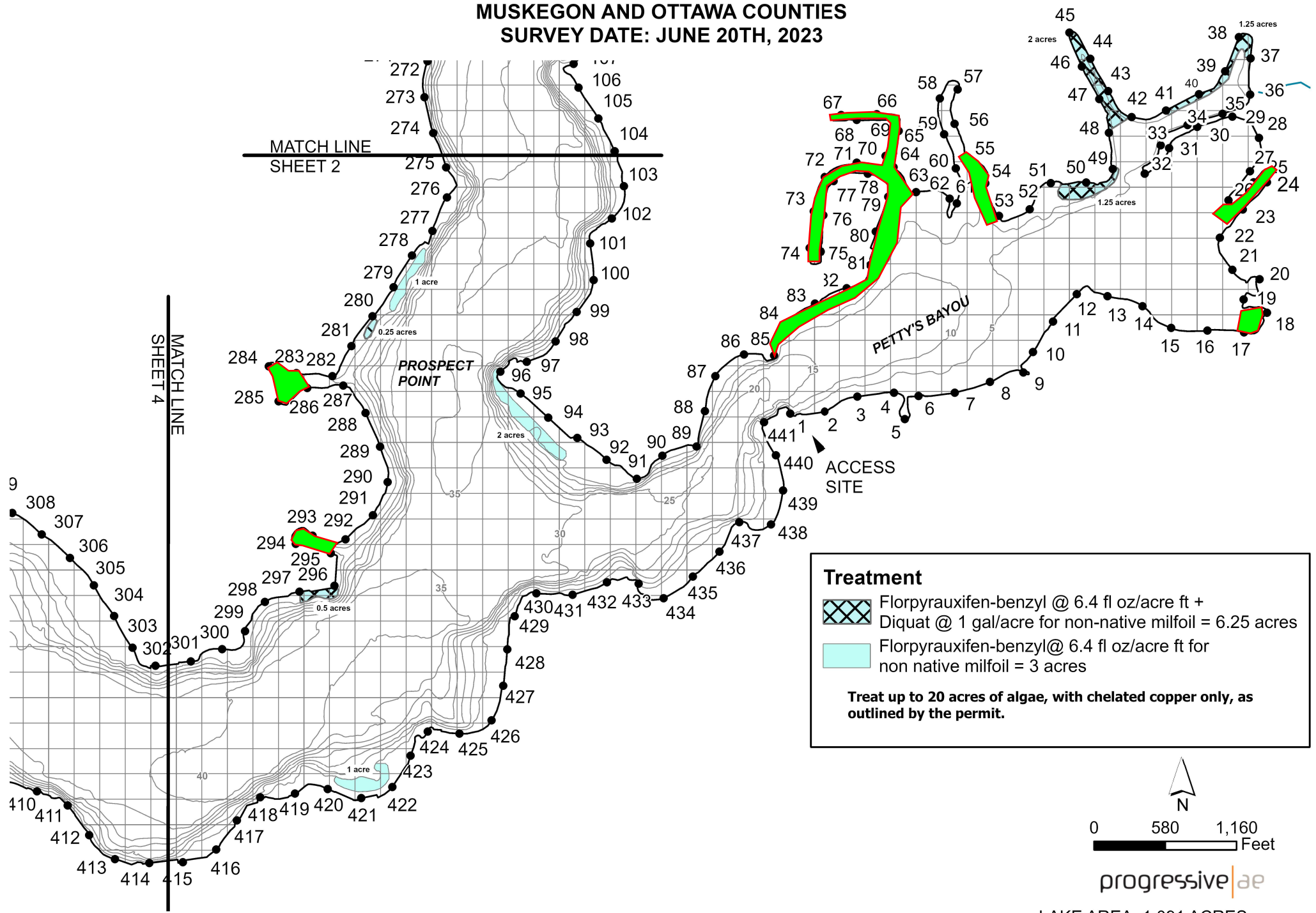


**SPRING LAKE (SHEET 1)
TREATMENT MAP
MUSKEGON AND OTTAWA COUNTIES
SURVEY DATE: JUNE 20TH, 2023**

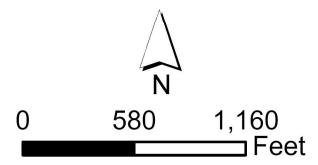
□ = 1 ACRE



Treatment

- Florpyrauxifen-benzyl @ 6.4 fl oz/acre ft +
Diquat @ 1 gal/acre for non-native milfoil = 6.25 acres
- Florpyrauxifen-benzyl @ 6.4 fl oz/acre ft for
non native milfoil = 3 acres

Treat up to 20 acres of algae, with chelated copper only, as outlined by the permit.



progressive|ae

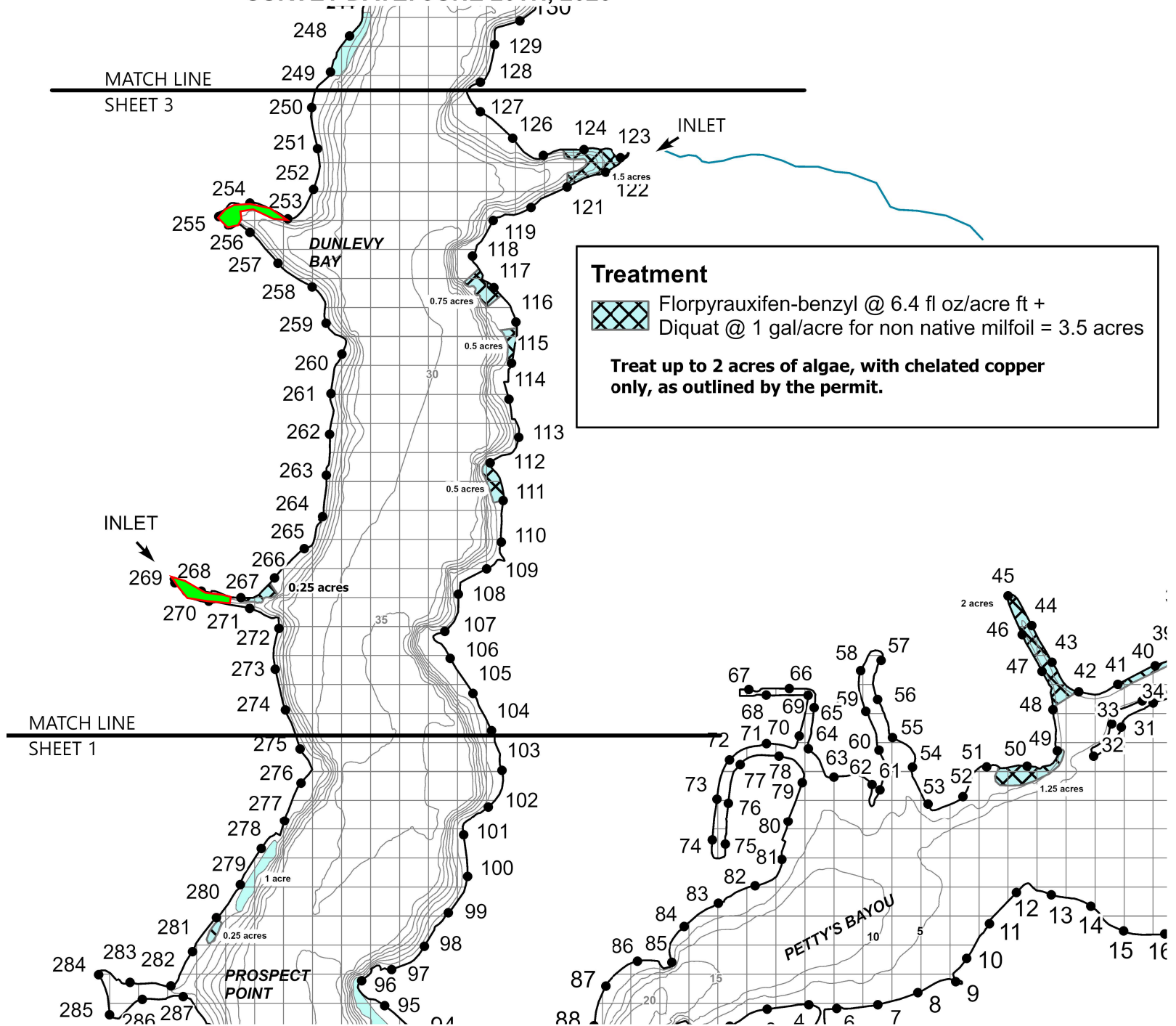
LAKE AREA: 1,091 ACRES
REVISION DATE: FEBRUARY 2022

The applicator shall make adjustments, if needed, to comply with EGLE permit requirements.

The applicator shall make adjustments, if needed, to comply with EGLE permit requirements.

□ = 1 ACRE

SPRING LAKE (SHEET 2) TREATMENT MAP MUSKEGON AND OTTAWA COUNTIES SURVEY DATE: JUNE 20TH, 2023

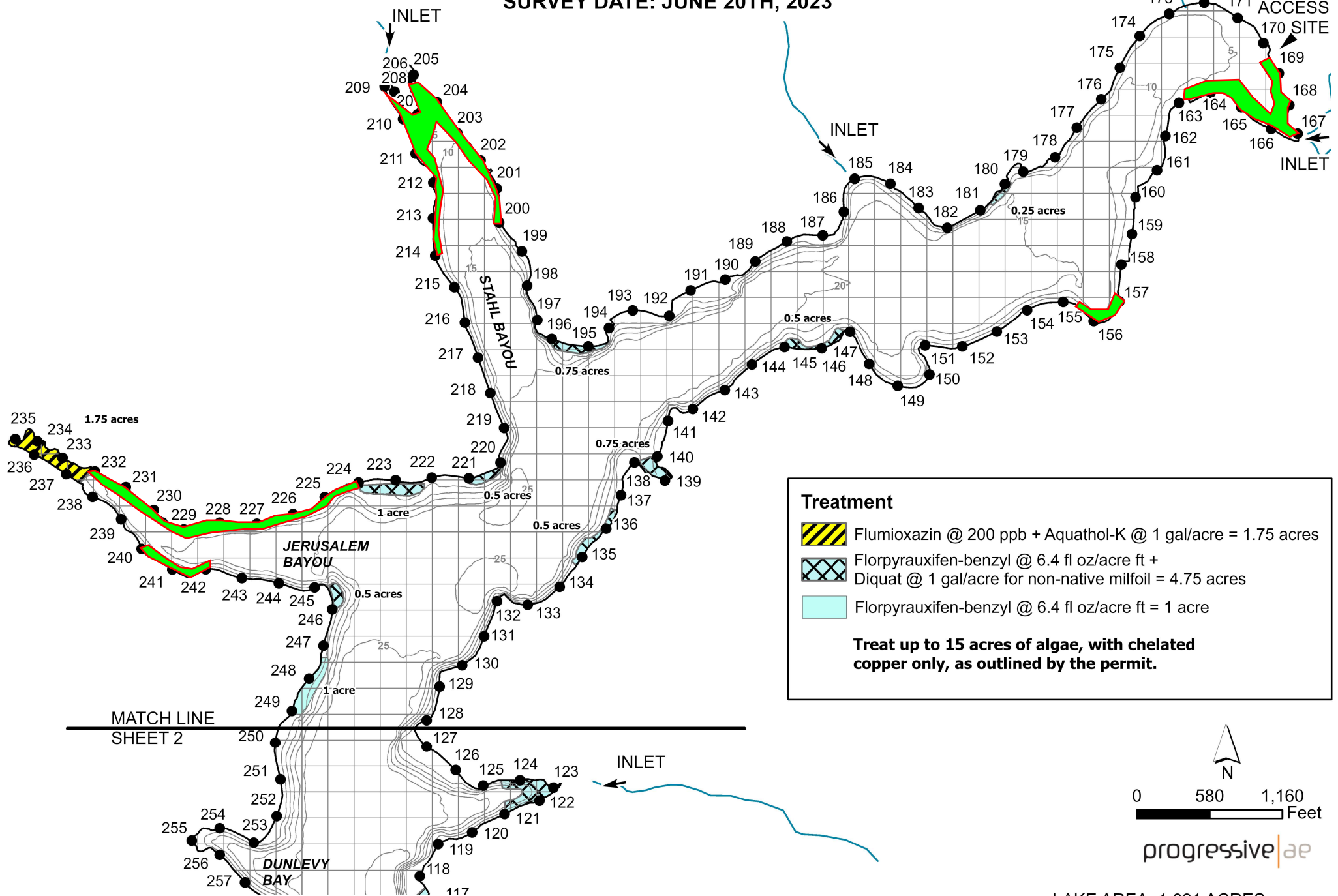


progressive|ae

LAKE AREA: 1,091 ACRES
REVISION DATE: FEBRUARY 2022

□ = 1 ACRE

SPRING LAKE (SHEET 3) TREATMENT MAP MUSKEGON AND OTTAWA COUNTIES SURVEY DATE: JUNE 20TH, 2023



Treatment

- Flumioxazin @ 200 ppb + Aquathol-K @ 1 gal/acre = 1.75 acres
- Florpyrauxifen-benzyl @ 6.4 fl oz/acre ft + Diquat @ 1 gal/acre for non-native milfoil = 4.75 acres
- Florpyrauxifen-benzyl @ 6.4 fl oz/acre ft = 1 acre

Treat up to 15 acres of algae, with chelated copper only, as outlined by the permit.

The applicator shall make adjustments, if needed, to comply with EGLE permit requirements.

LAKE AREA: 1,091 ACRES
REVISION DATE: FEBRUARY 2022

The applicator shall make adjustments, if needed, to comply with EGLE permit requirements.

SPRING LAKE (SHEET 4) TREATMENT MAP MUSKEGON AND OTTAWA COUNTIES SURVEY DATE: JUNE 20TH, 2023

□ = 1 ACRE

