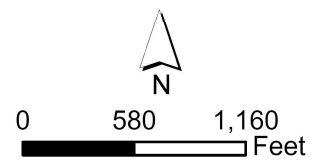
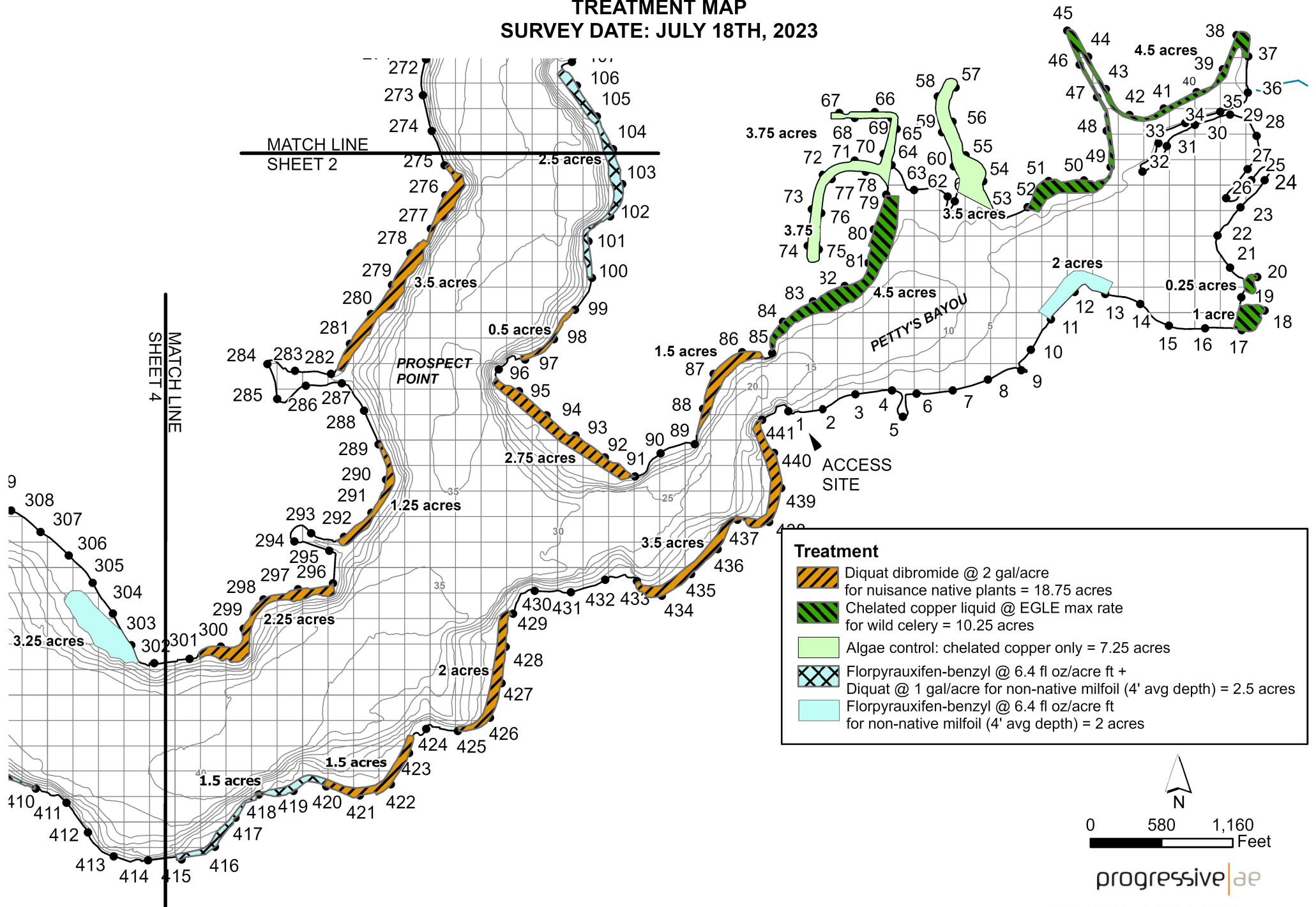


**SPRING LAKE (SHEET 1)**  
**MUSKEGON AND OTTAWA COUNTIES**  
**TREATMENT MAP**  
**SURVEY DATE: JULY 18TH, 2023**

□ = 1 ACRE



progressive|ae

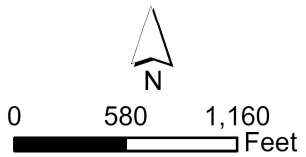
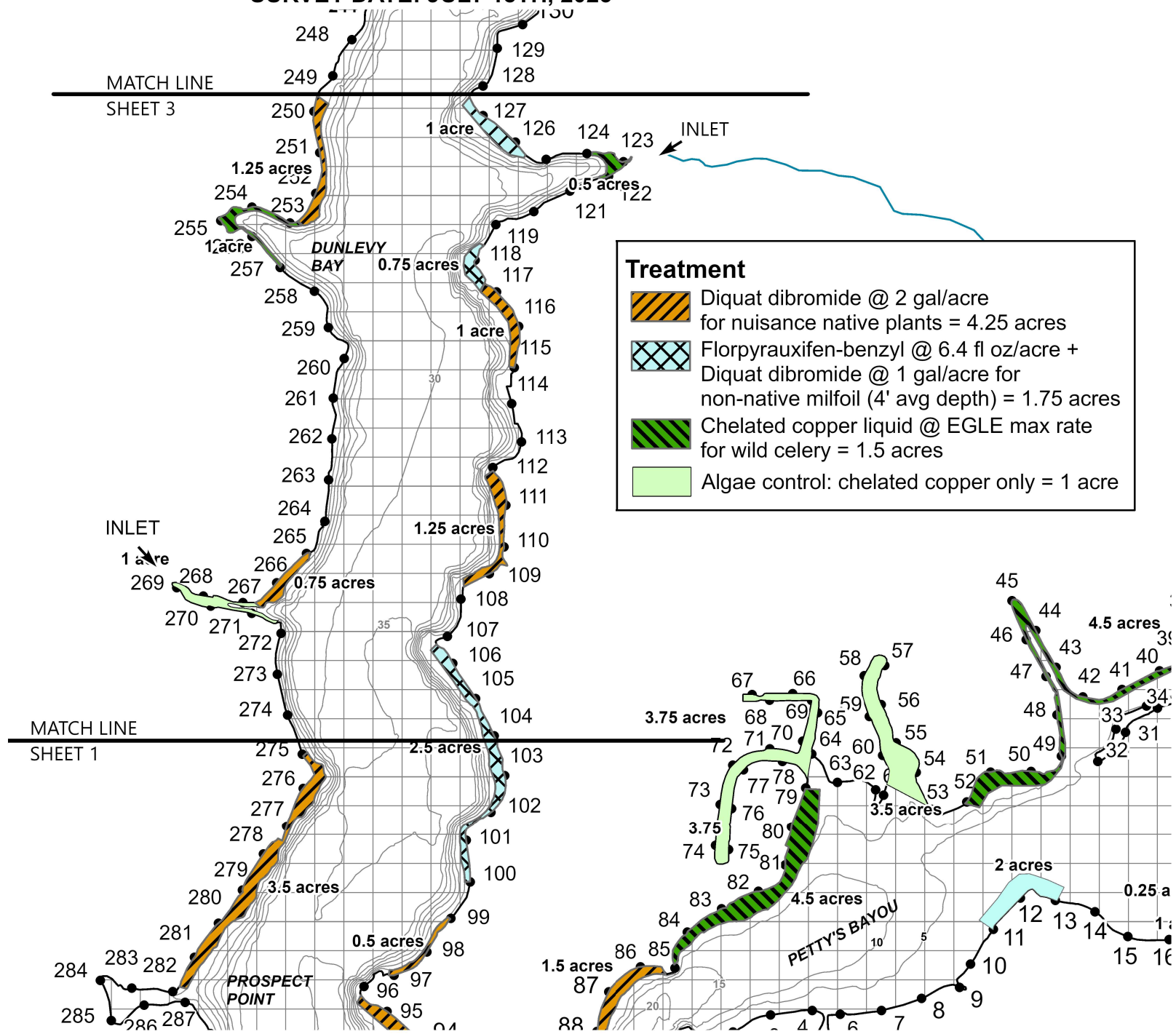
LAKE AREA: 1,091 ACRES  
 REVISION DATE: FEBRUARY 2022

The applicator shall make adjustments, if needed, to comply with EGLE permit requirements.

The applicator shall make adjustments, if needed, to comply with EGLE permit requirements.

□ = 1 ACRE

# SPRING LAKE (SHEET 2) MUSKEGON AND OTTAWA COUNTIES TREATMENT MAP SURVEY DATE: JULY 18TH, 2023

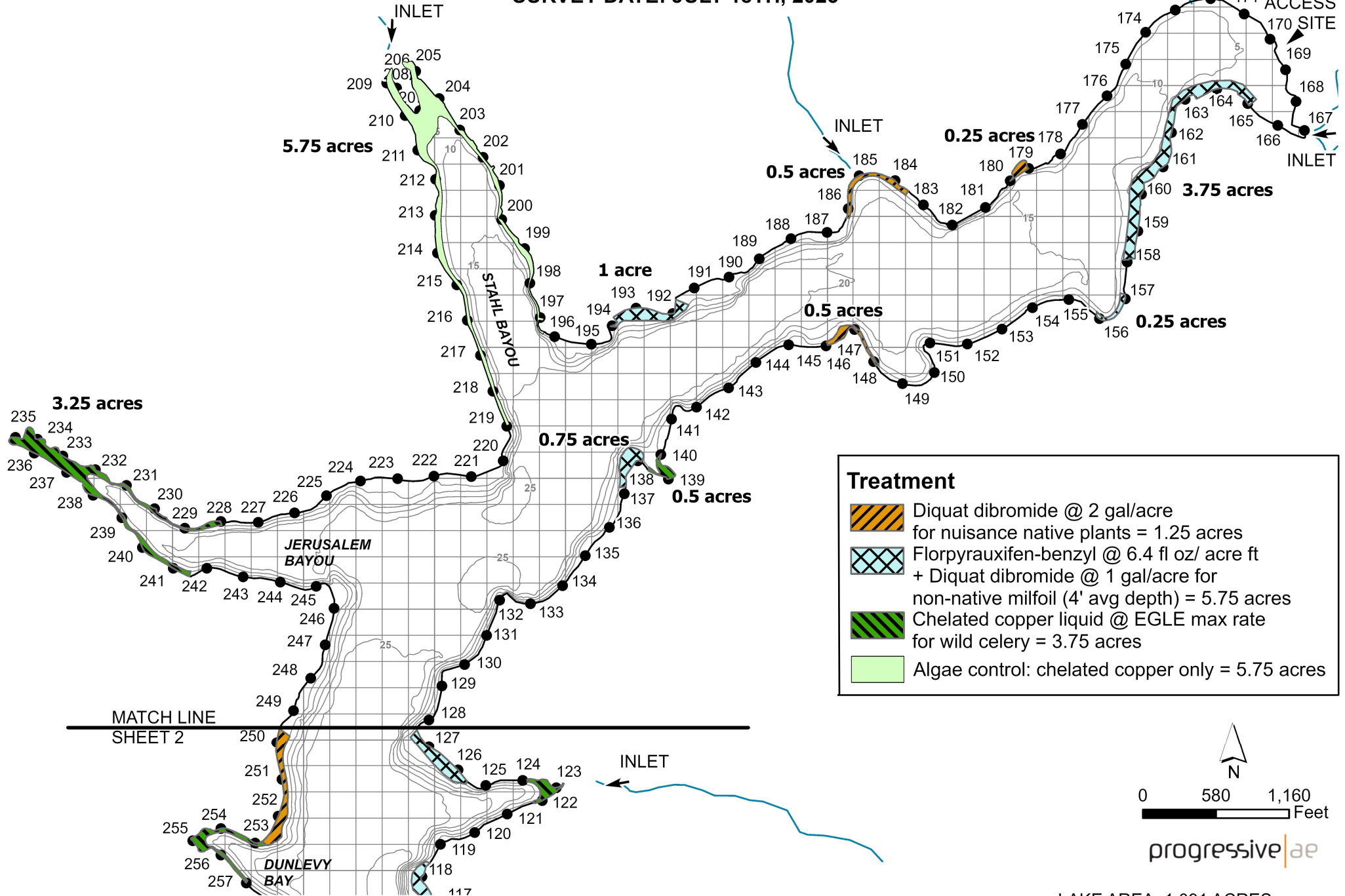


progressive|ae

LAKE AREA: 1,091 ACRES  
REVISION DATE: FEBRUARY 2022

□ = 1 ACRE

# SPRING LAKE (SHEET 3) MUSKEGON AND OTTAWA COUNTIES TREATMENT MAP SURVEY DATE: JULY 18TH, 2023



**Treatment**

- Diquat dibromide @ 2 gal/acre for nuisance native plants = 1.25 acres
- Florpyrauxifen-benzyl @ 6.4 fl oz/ acre ft + Diquat dibromide @ 1 gal/acre for non-native milfoil (4' avg depth) = 5.75 acres
- Chelated copper liquid @ EGLE max rate for wild celery = 3.75 acres
- Algae control: chelated copper only = 5.75 acres

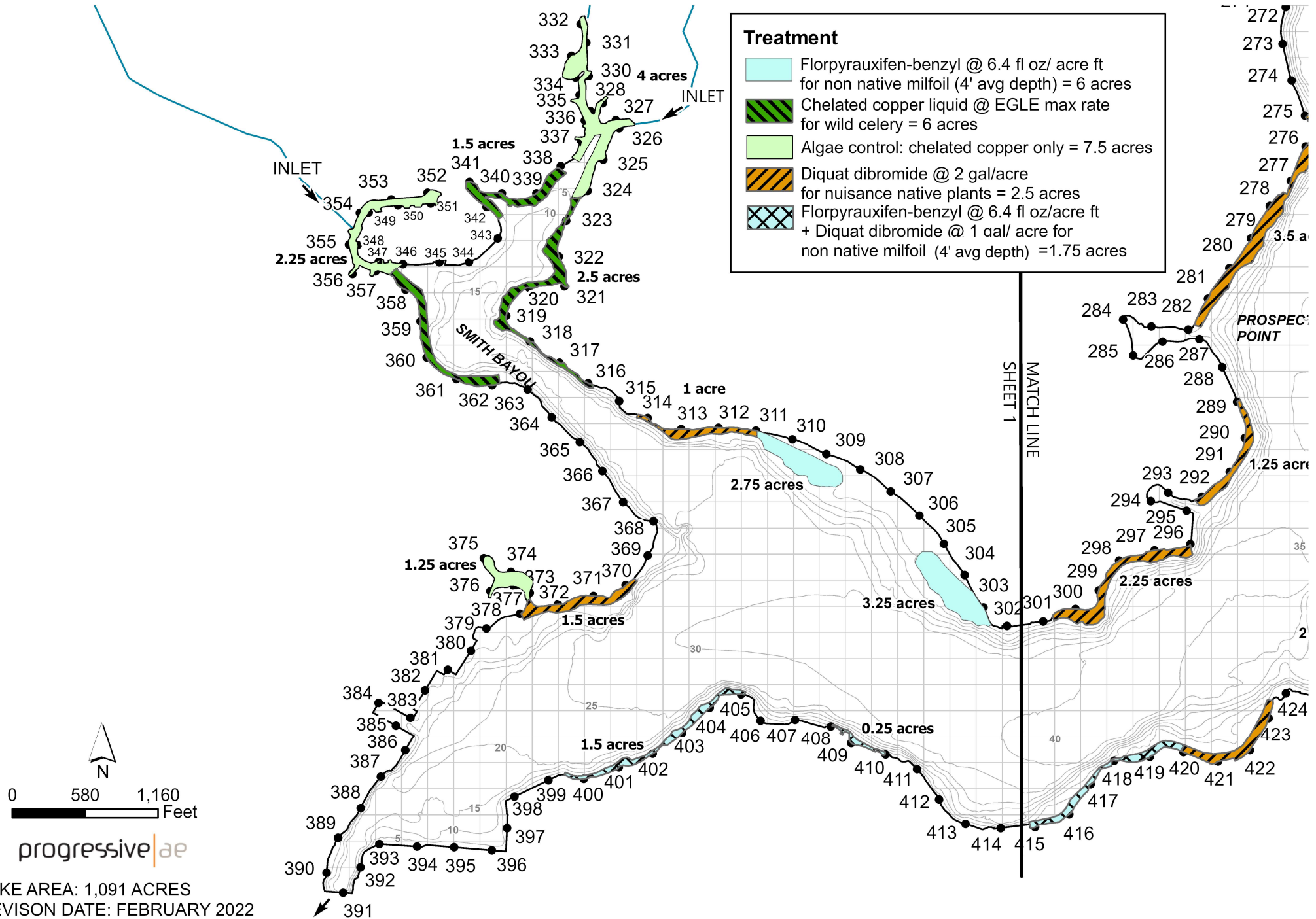
The applicator shall make adjustments, if needed, to comply with EGLE permit requirements.

LAKE AREA: 1,091 ACRES  
REVISION DATE: FEBRUARY 2022

The applicator shall make adjustments, if needed, to comply with EGLE permit requirements.

# SPRING LAKE (SHEET 4) MUSKEGON AND OTTAWA COUNTIES TREATMENT MAP SURVEY DATE: JULY 18TH, 2023

□ = 1 ACRE



LAKE AREA: 1,091 ACRES  
REVISION DATE: FEBRUARY 2022