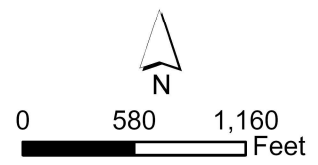
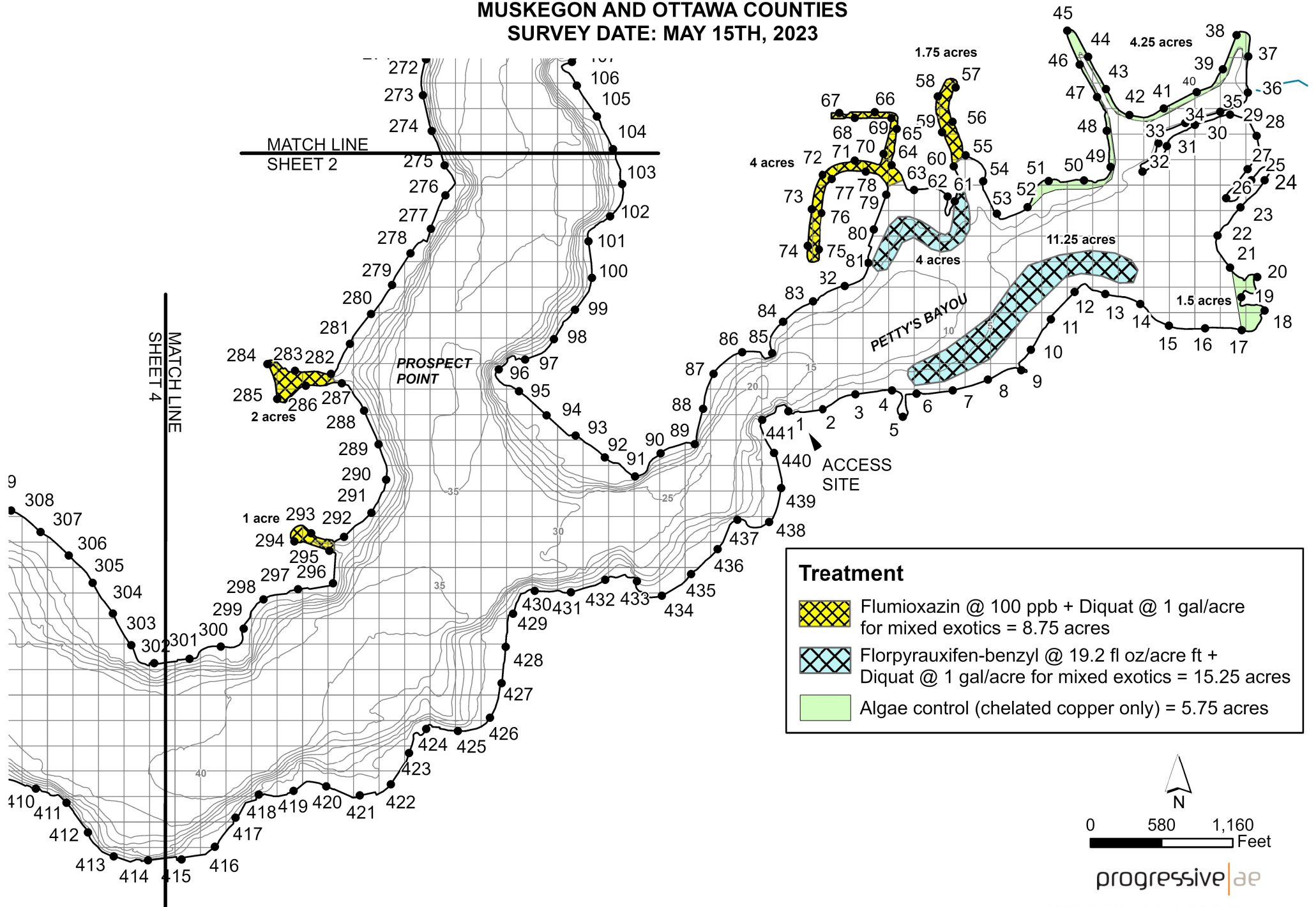


**SPRING LAKE (SHEET 1)
TREATMENT MAP
MUSKEGON AND OTTAWA COUNTIES
SURVEY DATE: MAY 15TH, 2023**

□ = 1 ACRE



progressive|ae

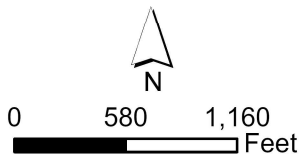
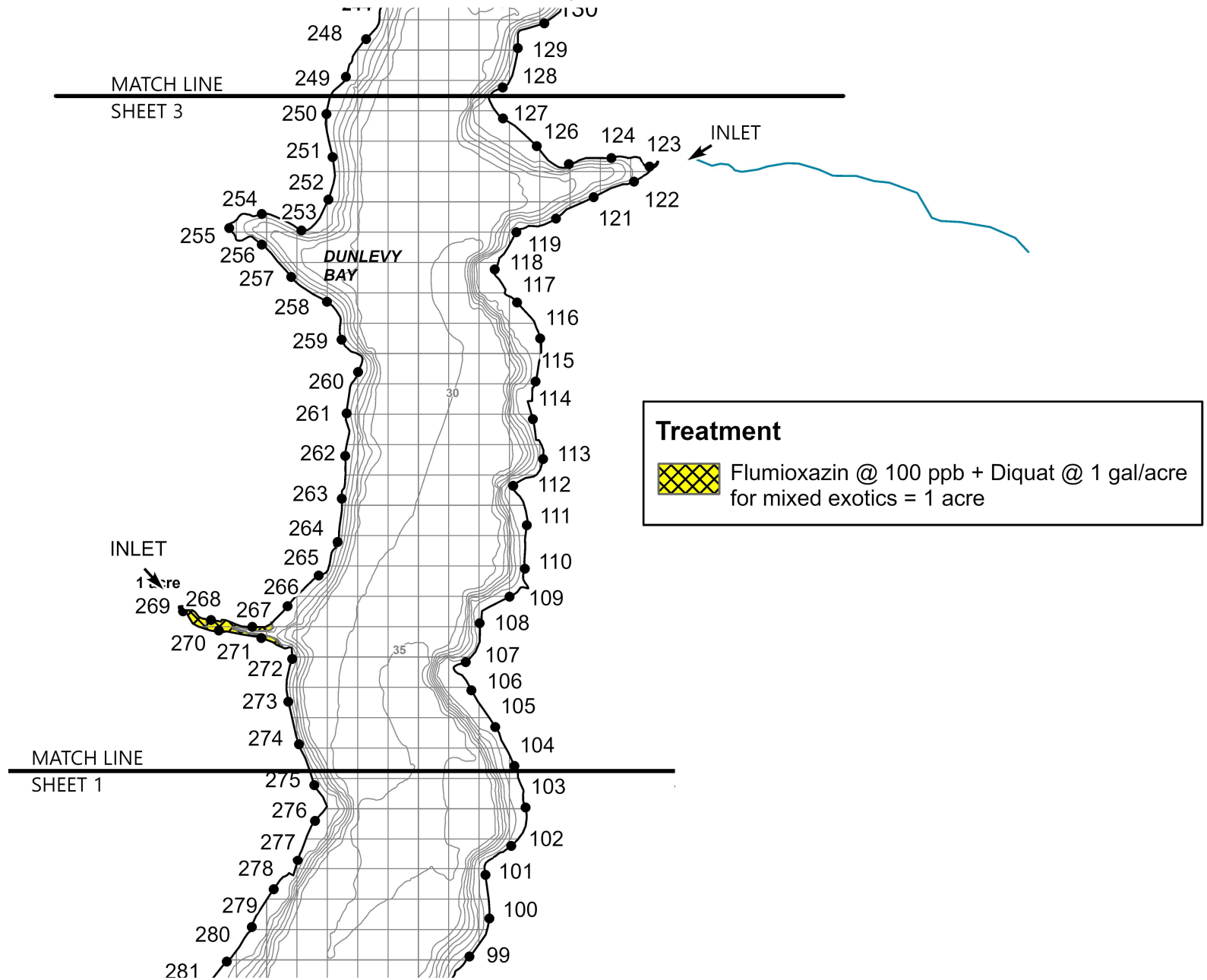
LAKE AREA: 1,091 ACRES
REVISION DATE: FEBRUARY 2022

The applicator shall make adjustments, if needed, to comply with EGLE permit requirements.

The applicator shall make adjustments, if needed, to comply with EGLE permit requirements.

□ = 1 ACRE

SPRING LAKE (SHEET 2) TREATMENT MAP MUSKEGON AND OTTAWA COUNTIES SURVEY DATE: MAY 15TH, 2023



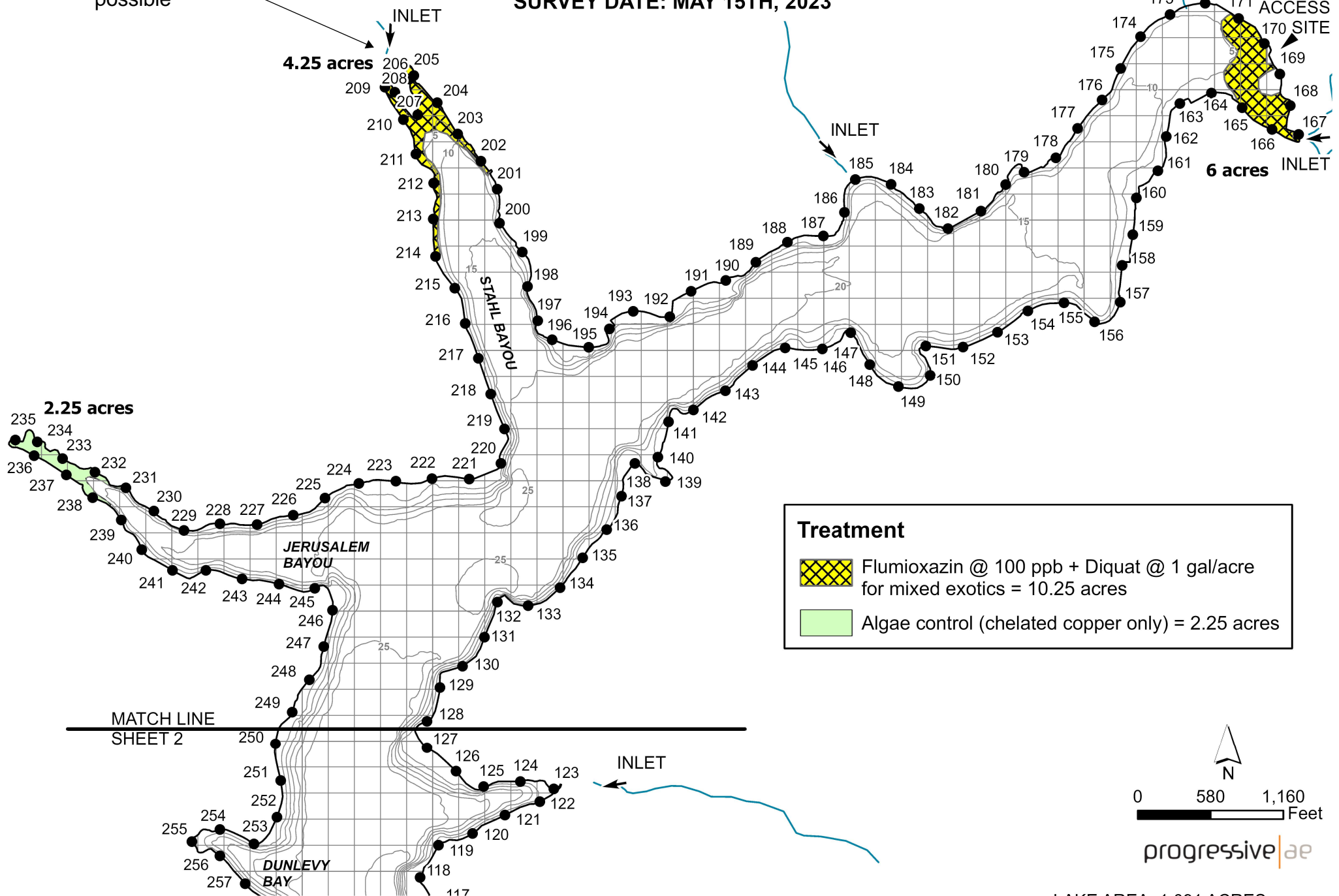
progressive|ae

LAKE AREA: 1,091 ACRES
REVISION DATE: FEBRUARY 2022



□ = 1 ACRE

SPRING LAKE (SHEET 3) TREATMENT MAP MUSKEGON AND OTTAWA COUNTIES SURVEY DATE: MAY 15TH, 2023

Please treat as far back as possible



Treatment

-  Flumioxazin @ 100 ppb + Diquat @ 1 gal/acre for mixed exotics = 10.25 acres
-  Algae control (chelated copper only) = 2.25 acres

The applicator shall make adjustments, if needed, to comply with EGLE permit requirements.



LAKE AREA: 1,091 ACRES
REVISION DATE: FEBRUARY 2022

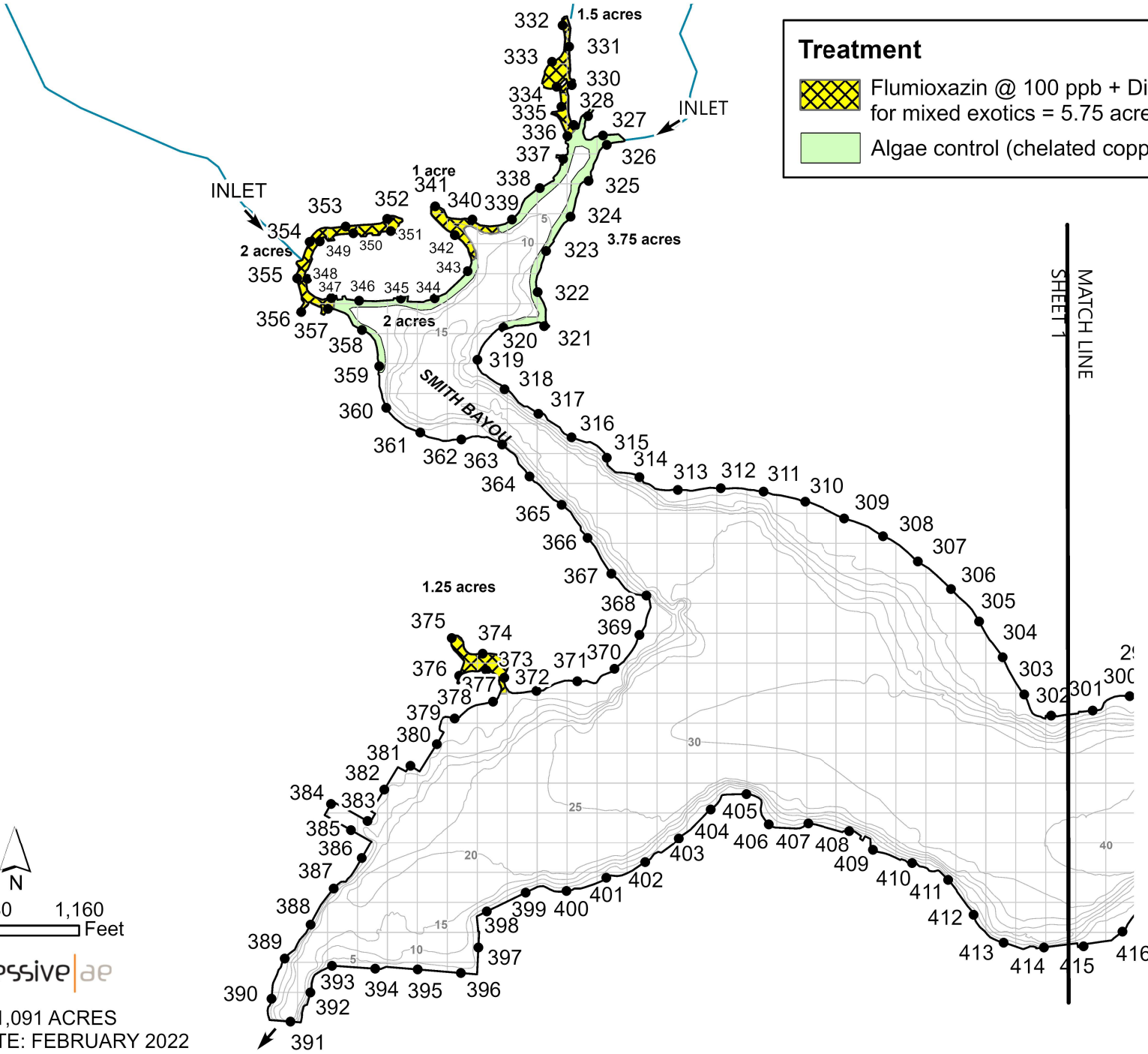
The applicator shall make adjustments, if needed, to comply with EGLE permit requirements.

SPRING LAKE (SHEET 4) TREATMENT MAP MUSKEGON AND OTTAWA COUNTIES SURVEY DATE: MAY 15TH, 2023

□ = 1 ACRE

Treatment

-  Flumioxazin @ 100 ppb + Diquat @ 1 gal/acre for mixed exotics = 5.75 acres
-  Algae control (chelated copper only) = 5.75 acres



LAKE AREA: 1,091 ACRES
REVISION DATE: FEBRUARY 2022

progressive|ae