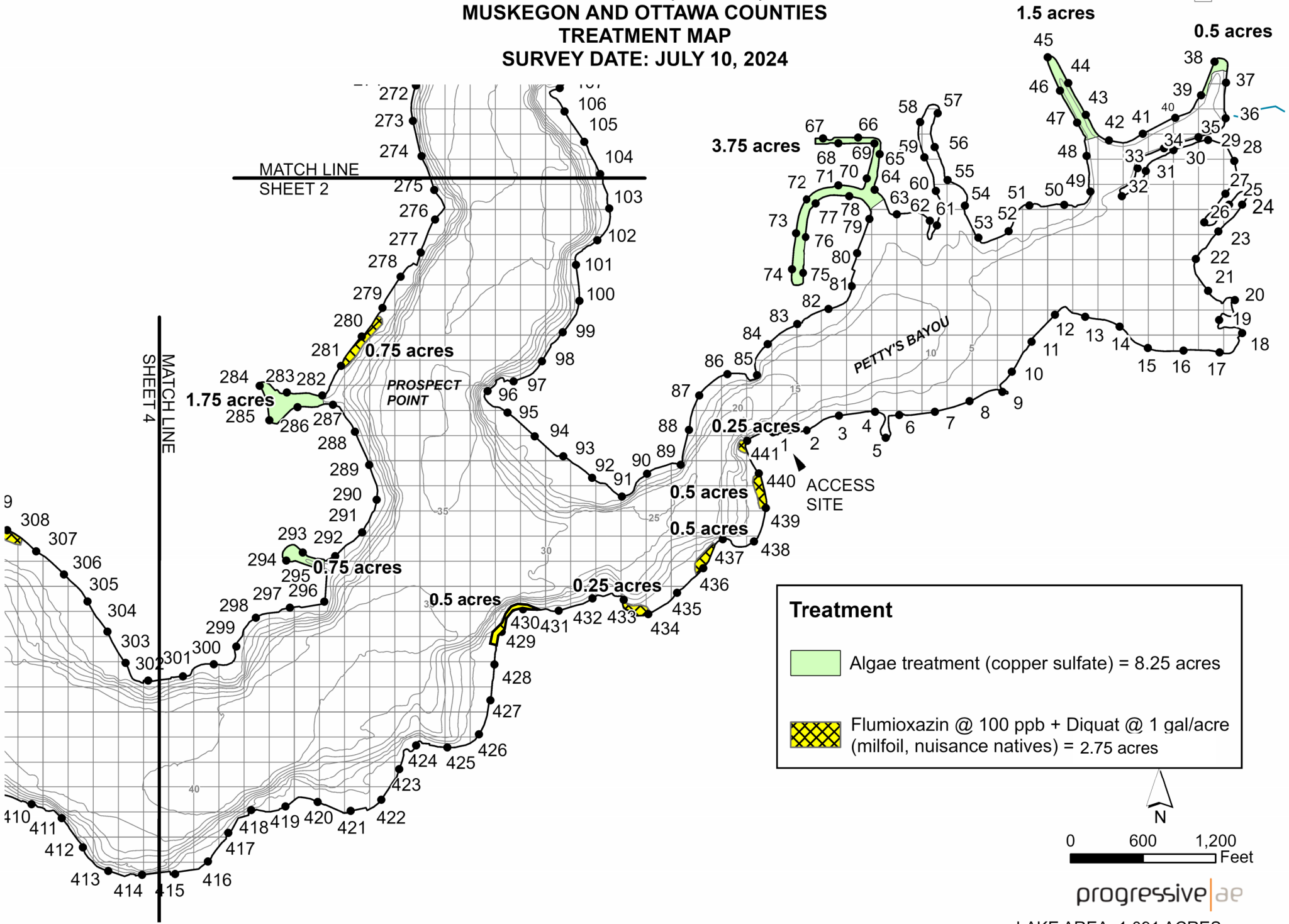


**SPRING LAKE (SHEET 1)  
MUSKEGON AND OTTAWA COUNTIES  
TREATMENT MAP  
SURVEY DATE: JULY 10, 2024**

□ = 1 ACRE



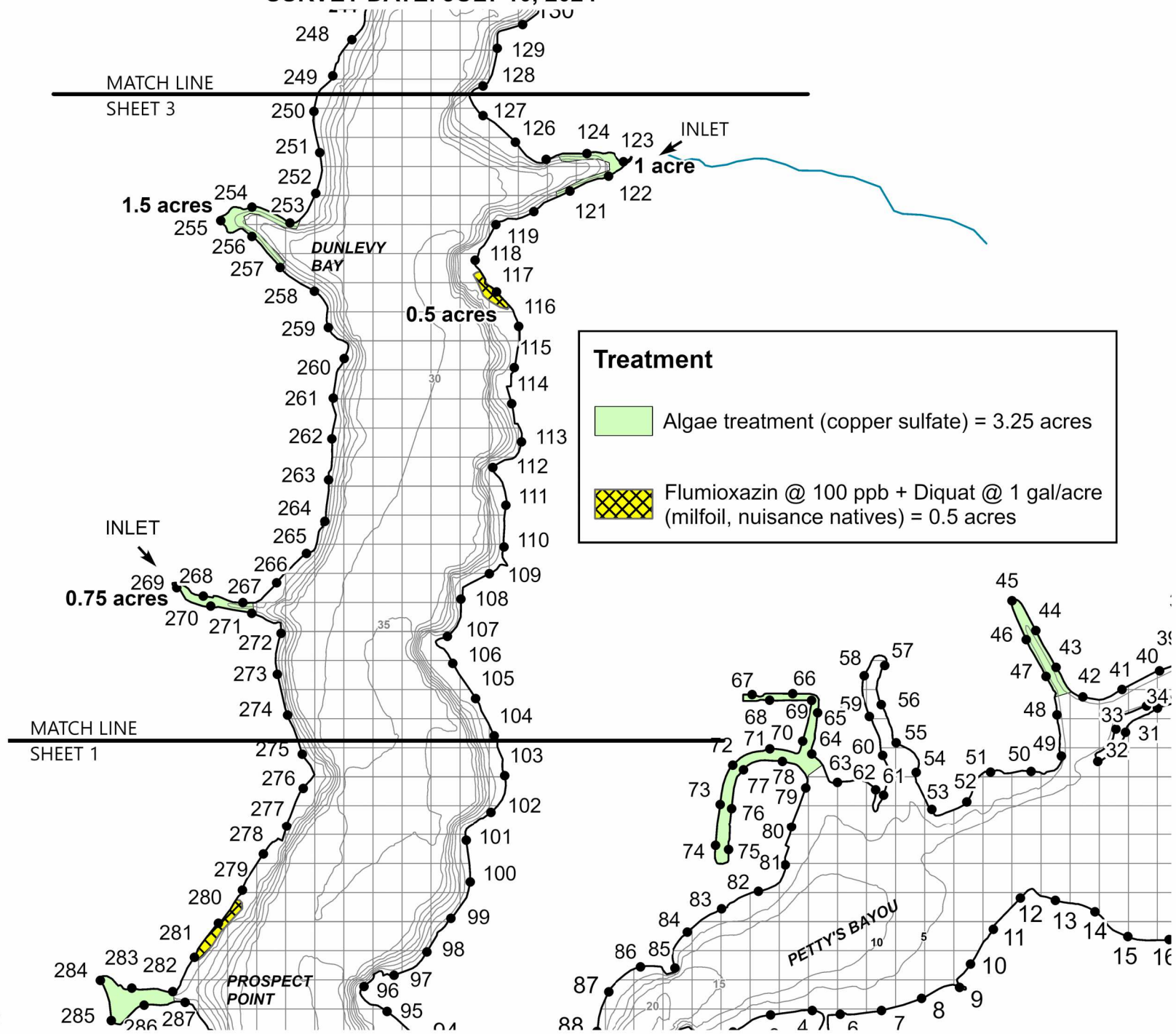
The applicator shall make adjustments, if needed, to comply with EGLE permit requirements.

LAKE AREA: 1,091 ACRES  
REVISION DATE: FEBRUARY 2022



The applicator shall make adjustments, if needed, to comply with EGLE permit requirements.

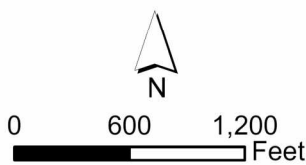
□ = 1 ACRE

# SPRING LAKE (SHEET 2) MUSKEGON AND OTTAWA COUNTIES TREATMENT MAP SURVEY DATE: JULY 10, 2024



**Treatment**

-  Algae treatment (copper sulfate) = 3.25 acres
-  Flumioxazin @ 100 ppb + Diquat @ 1 gal/acre (milfoil, nuisance natives) = 0.5 acres

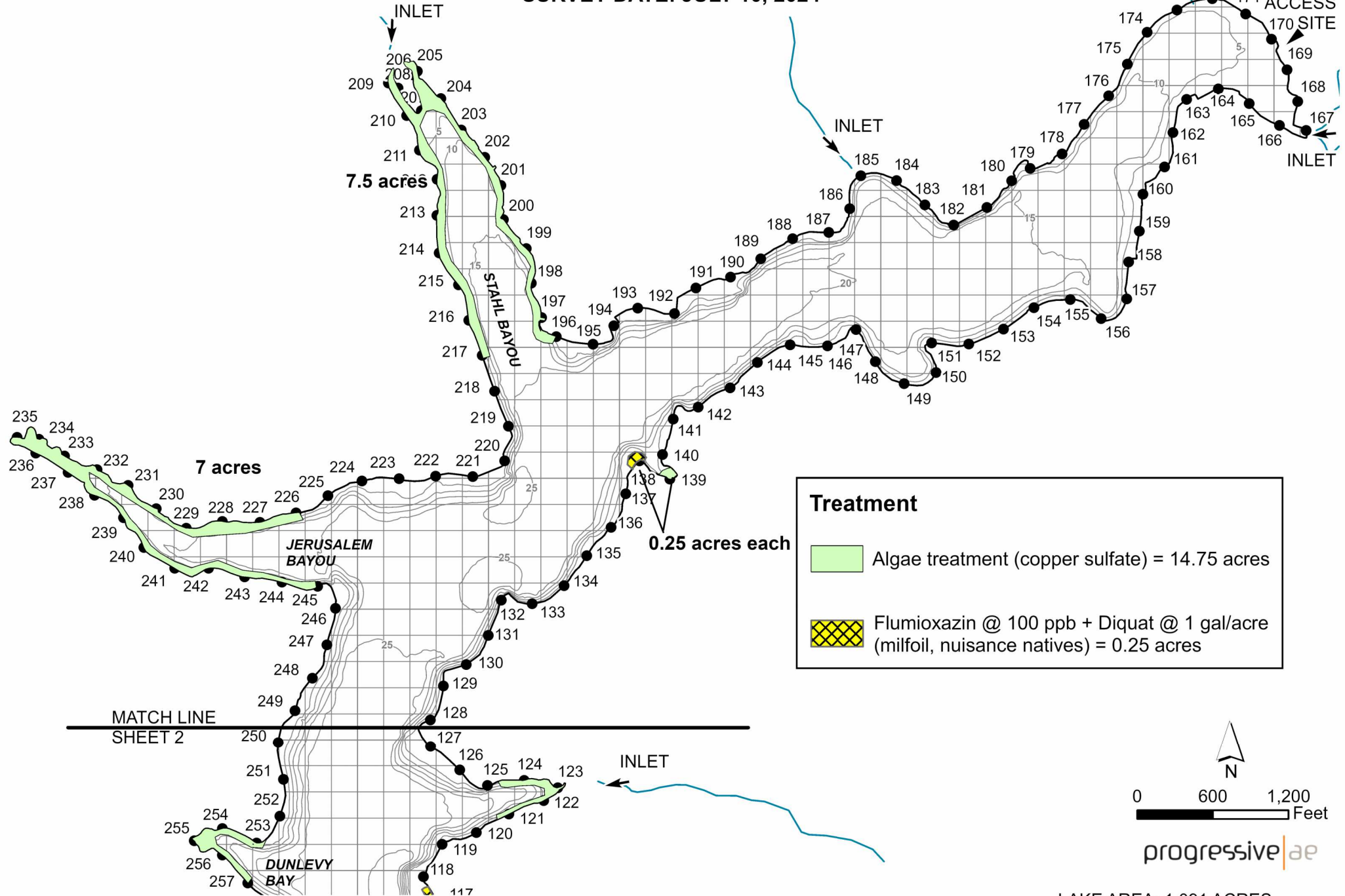


progressive|ae

LAKE AREA: 1,091 ACRES  
REVISION DATE: FEBRUARY 2022

□ = 1 ACRE

# SPRING LAKE (SHEET 3) MUSKEGON AND OTTAWA COUNTIES TREATMENT MAP SURVEY DATE: JULY 10, 2024



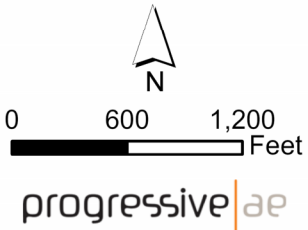
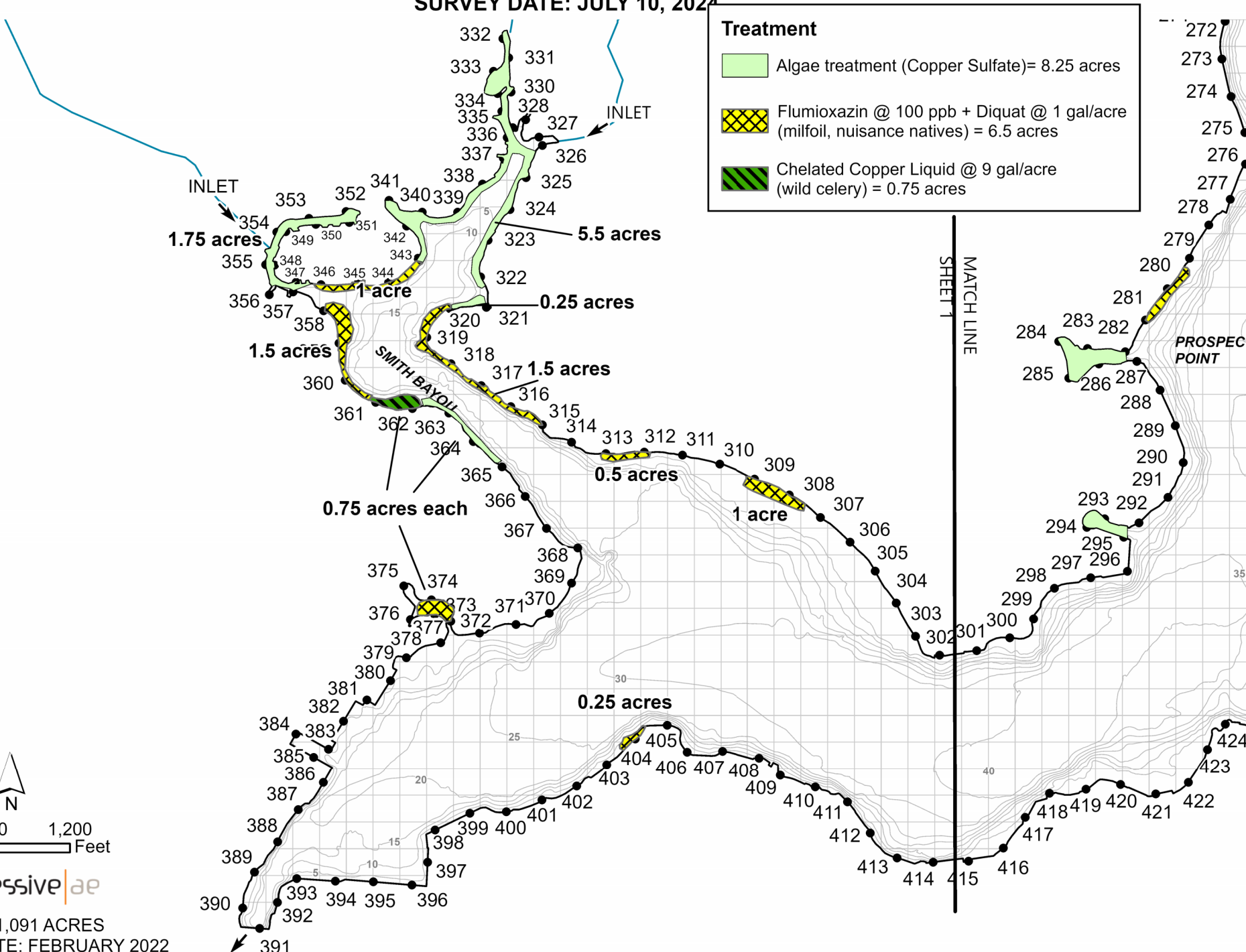
The applicator shall make adjustments, if needed, to comply with EGLE permit requirements.

LAKE AREA: 1,091 ACRES  
REVISION DATE: FEBRUARY 2022

The applicator shall make adjustments, if needed, to comply with EGLE permit requirements.

# SPRING LAKE (SHEET 4) MUSKEGON AND OTTAWA COUNTIES TREATMENT MAP SURVEY DATE: JULY 10, 2024

□ = 1 ACRE



LAKE AREA: 1,091 ACRES  
REVISION DATE: FEBRUARY 2022

progressive|ae